

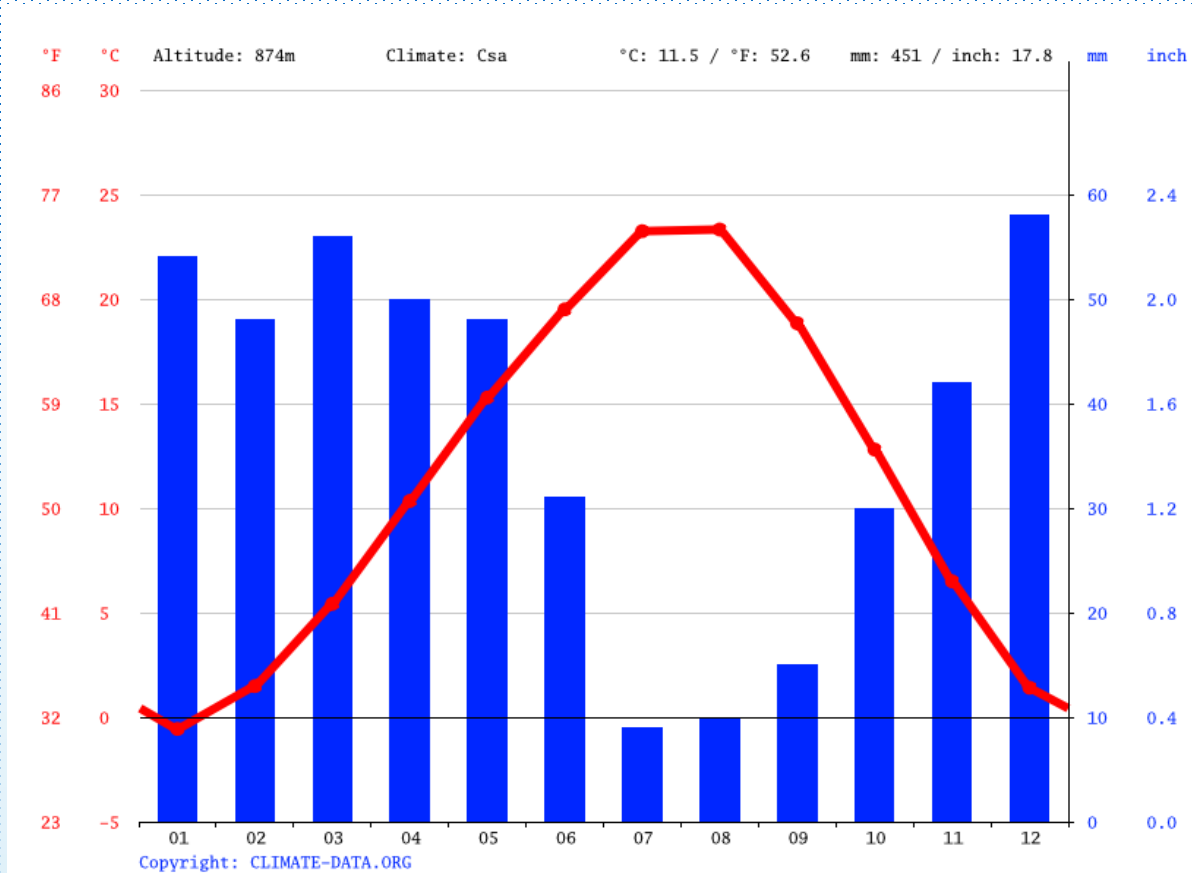


ANKARA LOCAL CLIMATE ZONE



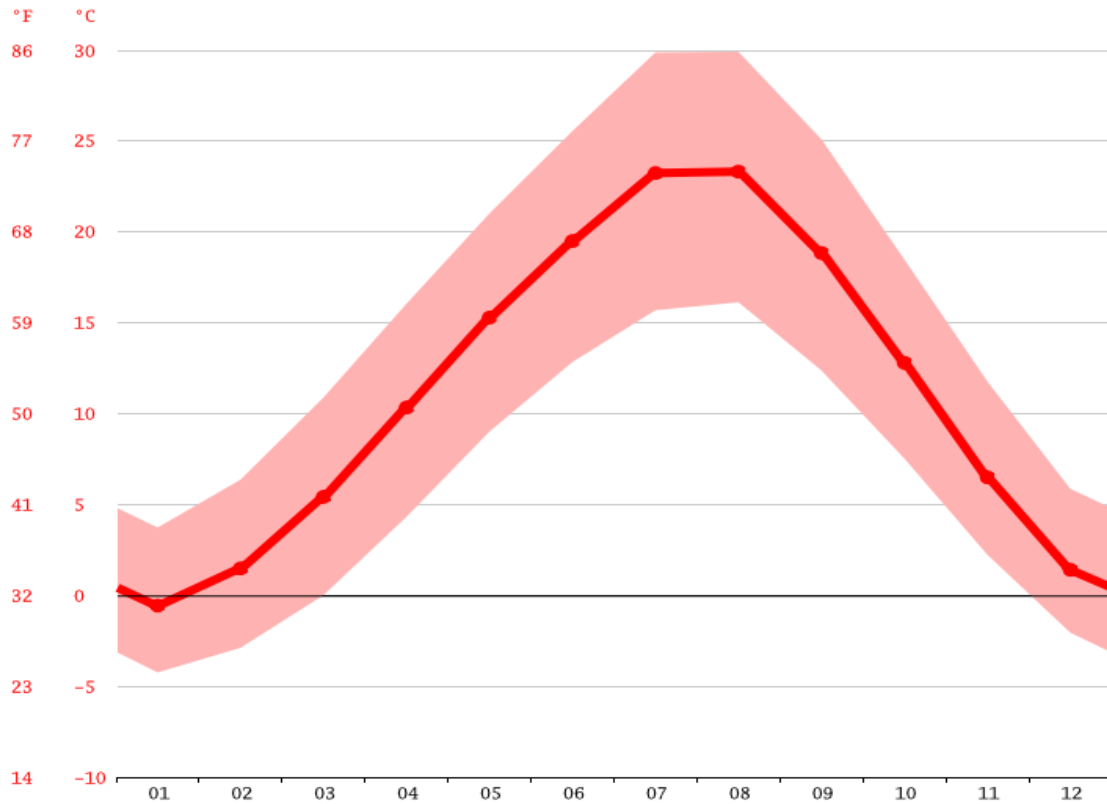
ANKARA HAS A COLD SEMI-ARID CLIMATE (KÖPPEN CLIMATE CLASSIFICATION): UNDER THE TREWARTHA CLIMATE CLASSIFICATION, ANKARA HAS A TEMPERATE CONTINENTAL CLIMATE (DC). DUE TO ITS ELEVATION AND INLAND LOCATION, ANKARA HAS COLD AND SNOWY WINTERS, AND HOT AND DRY SUMMERS. RAINFALL OCCURS MOSTLY DURING THE SPRING AND AUTUMN. THE CITY LIES IN USDA HARDINESS ZONE 7B, AND ITS ANNUAL AVERAGE PRECIPITATION IS FAIRLY LOW AT 414 MILLIMETERS (16 IN), NEVERTHELESS PRECIPITATION CAN BE OBSERVED THROUGHOUT THE YEAR. MONTHLY MEAN TEMPERATURES RANGE FROM 0.9 °C (33.6 °F) IN JANUARY TO 24.3 °C (75.7 °F) IN JULY, WITH AN ANNUAL MEAN OF 12.6 °C (54.7 °F).

CLIMATE GRAPH // WEATHER BY MONTH ANKARA



The driest month is July, with 9 mm | 0.4 inch of rainfall. The greatest amount of precipitation occurs in December, with an average of 58 mm | 2.3 inch

AVERAGE TEMPERATURE ANKARA



The warmest month of the year is August, with an average temperature of 23.3 °C | 74.0 °F. The lowest average temperatures in the year occur in January, when it is around -0.6 °C | 31.0 °F



WEATHER BY MONTH // WEATHER AVERAGES ANKARA

	January	February	March	April	May	June	July	August	September	October	November	December
Avg. Temperature °C (°F)	-0.6 °C (31) °F	1.5 °C (34.7) °F	5.4 °C (41.8) °F	10.3 °C (50.6) °F	15.3 °C (59.5) °F	19.5 °C (67.1) °F	23.2 °C (73.8) °F	23.3 °C (74) °F	18.8 °C (65.9) °F	12.8 °C (55) °F	6.5 °C (43.7) °F	1.4 °C (34.5) °F
Min. Temperature °C (°F)	-4.2 °C (24.4) °F	-2.9 °C (26.8) °F	0 °C (32) °F	4.3 °C (39.8) °F	9 °C (48.2) °F	12.8 °C (55.1) °F	15.7 °C (60.3) °F	16.1 °C (61) °F	12.4 °C (54.3) °F	7.5 °C (45.6) °F	2.2 °C (36) °F	-2.1 °C (28.3) °F
Max. Temperature °C (°F)	3.7 °C (38.7) °F	6.4 °C (43.5) °F	10.9 °C (51.6) °F	16.1 °C (60.9) °F	21 °C (69.8) °F	25.6 °C (78) °F	29.9 °C (85.8) °F	29.9 °C (85.9) °F	25.1 °C (77.2) °F	18.5 °C (65.3) °F	11.8 °C (53.2) °F	5.9 °C (42.6) °F
Precipitation / Rainfall mm (in)	54 (2.1)	48 (1.9)	56 (2.2)	50 (2)	48 (1.9)	31 (1.2)	9 (0.4)	10 (0.4)	15 (0.6)	30 (1.2)	42 (1.7)	58 (2.3)
Humidity(%)	75%	68%	61%	56%	50%	46%	38%	38%	41%	53%	63%	72%
Rainy days (d)	7	7	7	7	6	4	1	2	2	4	5	7
avg. Sun hours (hours)	5.3	6.3	8.1	10.0	11.6	12.5	12.9	12.1	10.6	8.5	7.1	5.7

The difference in precipitation between the driest month and the wettest month is 49 mm | 2 inch. The variation in temperatures throughout the year is 23.9 °C | 43.0 °F.

The month with the highest relative humidity is January (74.68 %). The month with the lowest relative humidity is August (37.63 %).

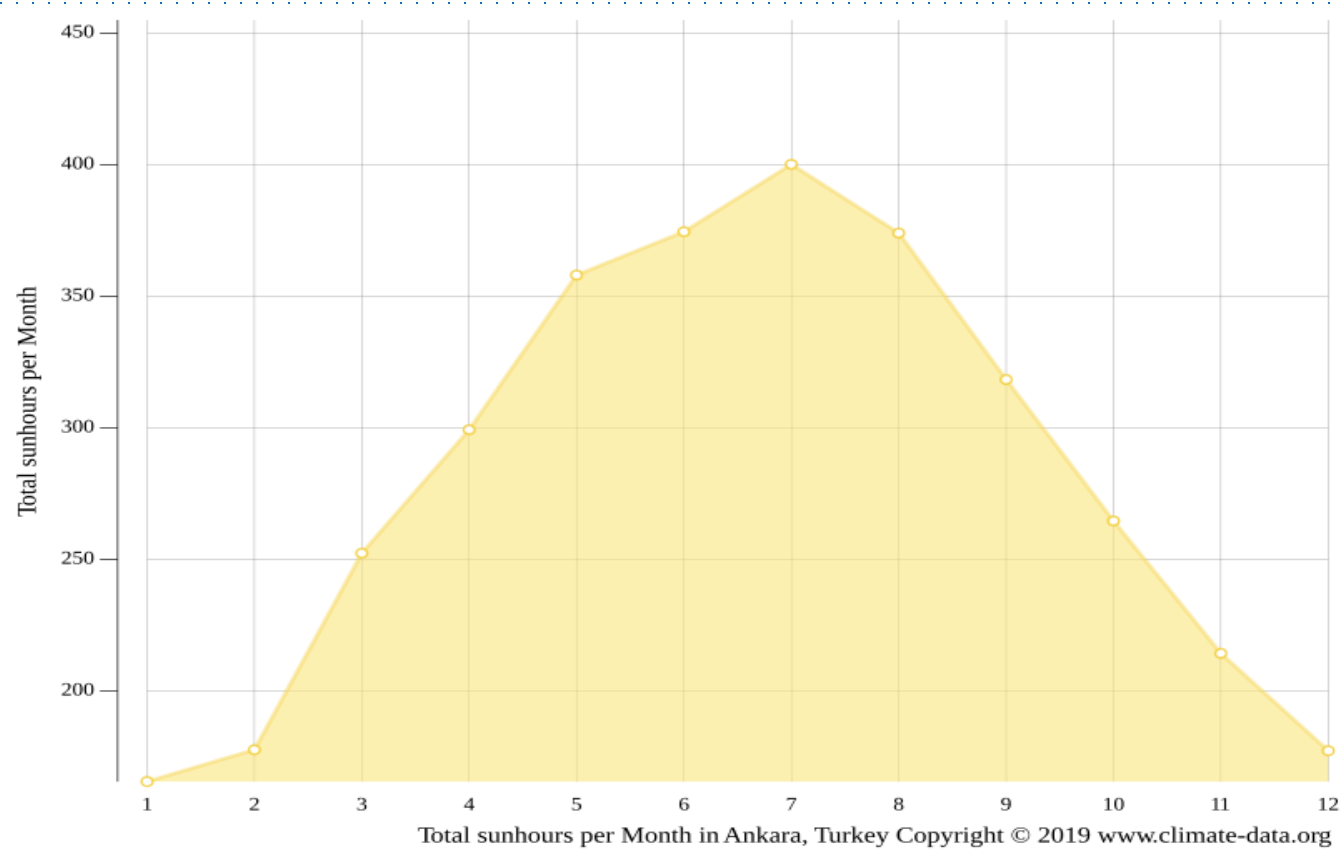
The month with the highest number of rainy days is March (9.53 days). The month with the lowest number of rainy days is July (1.97 days).

Ankara is in the northern hemisphere.

Summer starts here at the end of June and ends in September. There are the months of summer: June, July, August, September.

The best time to visit are July, August.

HOURS OF SUNSHINE IN ANKARA



In Ankara, the month with the most daily hours of sunshine is July with an average of 12.91 hours of sunshine. In total there are 400.1 hours of sunshine throughout July.

The month with the fewest daily hours of sunshine in Ankara is January with an average of 5.72 hours of sunshine a day. In total there are 177.35 hours of sunshine in January.

Around 3376.55 hours of sunshine are counted in Ankara throughout the year. On average there are 110.83 hours of sunshine per month.